



1305 – 1090 West Georgia Street, Vancouver, BC, V6E 3V7

Phone: +1 604 685 9316 / Email: [info@hannanmetals.com](mailto:info@hannanmetals.com)

NEWS RELEASE

MAY 04, 2026

## Hannan Doubles High-Grade Footprint at Previsto Central, Every Channel Mineralized, Peru

Vancouver, Canada – [Hannan Metals Limited](#) ("Hannan" or the "Company") (TSXV: HAN) (OTCPK: HANNF) is pleased to report a material expansion of the high-grade gold prospect at its 100% owned Previsto Central prospect, Peru. Following the previously reported principal channel of 135.2 m @ 1.3 g/t Au, the Company made the decision to return to the high-grade core and systematically test the surrounding area perpendicular to the principal channel. The result has exceeded expectations and defined a continuous high-grade footprint with peak grades of 11.2 g/t Au, channel intervals up to 18.7 m at 2.1 g/t Au, and panel samples averaging 6.0 g/t Au. **Sampling to date has been limited to where outcrops are exposed in the jungle, and all sampled areas represent minimum dimensions and remain open in all directions.** Hyperspectral data across both Previsto Central and Mirador Creek indicates the current surface exposure sits at the apex of a preserved alkalic system with vertical scale potential of more than 500 m.

### Key Points:

- **All 68 channel samples and 2 panel samples returned gold mineralization** across the 110 m x 20 m area, with **peak grades of 11.2 g/t Au** and a continuous mineralized width of 12 m laterally. The high-grade zone remains open to the east, west and south. Key channel results include:
  - **CH18106: 18.7 m @ 2.1 g/t Au and 9 g/t Ag**, including:
    - **14.8 m @ 2.5 g/t Au and 10 g/t Ag.**
  - **CH17499: 18.0 m @ 0.9 g/t Au and 9 g/t Ag**, including:
    - **4.9 m @ 3.2 g/t Au and 27 g/t Ag.**
- **Panel Sample Grades:** Two panel samples averaged **6.0 g/t Au** (range 2.25 to 9.8 g/t Au), **34.7 g/t Ag** and **19.3 ppm Te**, reinforcing the alkalic Au-Ag-Te signature.
- **Direct Field Evidence of Alkalic Deposit Class:** Mapped roscoelite (vanadium mica) with pXRF readings up to **8% V**, pervasive adularia and potassium-feldspar alteration across all sampled channels, and a controlling N340-trending fracture system that hosts the highest-grade vanadium and manganese-oxide mineralization.
- **Visible Gold Identified:** Sample 18111 at Previsto Central contained visible gold (Plate 1) in a veined intrusive, with the channel sample assaying 0.53 m @ **1.4 g/t Au** and **5 g/t Ag.**
- **Mirador Creek:** Systematic mapping identified a leakage zone (channel sample 15913: **1.7 g/t Au** and **12 g/t Ag**) indicative of a steam-heated or sinter zone at the top of a hydrothermal system.
- **Vertical Extension Potential:** Hyperspectral analysis at both prospects identified abundant "water silica" and gibbsite-kaolinite signatures. These mineral assemblages/spectral signatures indicate proximity to a near-surface lithocap, suggesting the potential for mineralization to extend 500 m+ at depth.

**Michael Hudson, CEO, states:** "We made a decision to return to where we already had grade, and to test the surrounding area further. The result is well beyond what we expected, every single channel sample is mineralized, with no barren shoulder identified in any direction. The 11.2 g/t Au peak grade and 18.7 m and 18.0 m channel widths that remain open confirm that Previsto Central is not a single vein, it is a substantial, coherent body. Combined with the hyperspectral evidence that we are sitting at the very top of a preserved alkalic system with vertical scale potential of 500 m or more, the prospect emerging here is becoming increasingly compelling."

## Work Area Details

Following the previously reported principal channel at Previsto Central of 135.2 m @ 1.3 g/t Au, the Company faced a choice between continuing to expand the regional footprint or returning to the high-grade core to confirm geometry and scale. Management elected to return. Field work from two campaigns across Previsto Central and Mirador Creek is reported here. The Previsto Central campaign defined a 110 m x 20 m polygon around the principal channel and completed detailed E-W oriented channel sampling perpendicular to the original N-S intercept (Figure 2). The Mirador Creek campaign (650 m x 540 m polygon work area, 1 km south of Previsto Central) increased sample density across the catchment area while identifying controls on mineralization.

## Previsto Central Detailed Results

The Previsto Central field campaign delivered a step change in the Company's understanding of system geometry and scale. Recent work focused on a 110 m x 20 m polygon, completing 77.8 m (68 samples) of cumulative channel sampling and 2 panel samples through E-W oriented sampling perpendicular to the previously reported 135.2 m @ 1.3 g/t Au N-S principal channel. Every channel sample returned gold mineralization, with no barren intervals identified within the polygon. The campaign defined a continuous mineralized width of 12 m and an apparent **mineralized corridor of up to 100 m in the NE-SW orientation, with peak grades of 11.2 g/t Au**, materially increasing the known high-grade volume of the Previsto Central gold zone (Figure 3). The high-grade zone remains open to the east, south and west.

Hannan interprets the high-grade gold outcrops at Previsto Central as the uppermost erosional levels of an alkalic epithermal system.

Mapping indicates that as elevations increase slightly to the south, east, and west, the grade tenor decreases. This spatial relationship, combined with hyperspectral data showing abundant "water-silica" (indicative of low-temperature, near-surface silica phases), suggests that the current surface exposure sits at the apex of the system. This interpretation is highly significant, as it implies the vast majority of the mineralized vertical column remains preserved at depth.

Key channel intervals are listed below. All channel results are summarized in Table 1.

- **CH18106: 18.7 m @ 2.1 g/t Au, 9 g/t Ag, 218 ppm Cu, 14 ppm Te**
  - **including 14.8 m @ 2.5 g/t Au, 10 g/t Ag, 236 ppm Cu, 17 ppm Te**
- **CH17499: 18.0 m @ 0.9 g/t Au, 9 g/t Ag, 882 ppm Cu, 10 ppm Te**
  - **including 4.9 m @ 3.2 g/t Au, 27 g/t Ag, 705 ppm Cu, 32 ppm Te**
- **CH18124: 12.1 m @ 0.5 g/t Au, 7 g/t Ag, 153 ppm Cu, 8 ppm Te**


*Table 1: Summary of channel results, Previsto Central*

<b>Metal</b>	<b>Average Grade</b>	<b>Maximum Grade</b>	<b>Minimum Grade</b>
<i>Gold (Au – g/t)</i>	0.94	11.2	0.008
<i>Silver (Ag – g/t)</i>	7.8	68.9	0.9
<i>Copper (Cu – ppm)</i>	421	3,840	50
<i>Tellurium (Te – ppm)</i>	8.3	80.2	0.2

Rock chip panel samples (n=2) are summarized below in Table 2. The southern end of the work area polygon (Channels CH18101 and CH18105) returned lower grades (0.1 to 0.2 g/t Au), interpreted as a higher, more distal erosional level relative to the high-grade core.

Table 2: Summary of panel samples, Previsto Central

Metal	Average Grade	Maximum Grade	Minimum Grade
Gold (Au – g/t)	6.0	9.8	2.3
Silver (Ag – g/t)	34.7	64.4	4.9
Copper (Cu – ppm)	615	1,060	170
Tellurium (Te – ppm)	19.3	33.2	5.4



**Plate 1:** Sample 18111, Previsto Central. Channel sample of a veined intrusive assayed 0.53 m @ 1.4 g/t Au and 5 g/t Ag. The intrusive shows pervasive potassium-feldspar alteration cut by feldspar veining, with fine jarosite aggregates filling cavities along fractures and minute particles of free (visible) gold.

### Mirador Creek Detailed Results

Mapping at Mirador Creek continues to define a large hydrothermal footprint. 151 channel samples were collected for a cumulative length of 187.6 m. Hyperspectral analysis confirms the presence of chalcedonic or opalline minerals ("water-silica"). This signature, combined with elevated arsenic (161.5 ppm) and antimony (3.5 ppm) in high-grade sample 15913 (**1.7 g/t Au, 12.3 g/t Ag**), reinforces the interpretation of a "sinter zone" representing the uppermost leakage portion of a deeper, larger system. Rock chip and channel samples from the Mirador Creek campaign are summarized in Table 3.

<b>Metal</b>	<b>Average Grade</b>	<b>Maximum Grade</b>	<b>Minimum Grade</b>
Channels (151 samples)			
<i>Gold (Au – g/t)</i>	0.07	1.74	0.0005 (DL)
<i>Silver (Ag – g/t)</i>	1	12.3	0.03
<i>Copper (Cu – ppm)</i>	141	1,685	3
<i>Tellurium (Te – ppm)</i>	1	15	0.0025 (DL)
Rock Chips (40 samples)			
<i>Gold (Au – g/t)</i>	0.05	0.22	0.001
<i>Silver (Ag – g/t)</i>	1	8	0.1
<i>Copper (Cu – ppm)</i>	488	5,070	15
<i>Tellurium (Te – ppm)</i>	1.1	5.4	0.06

### **Lithocap Interpretation and Implications**

The combination of abundant water-silica (chalcedonic and opaline minerals) and a gibbsite-kaolinite alteration assemblage is diagnostic of a steam-heated lithocap environment. Lithocaps of this type form above the main boiling zones of epithermal deposits and the core of porphyry systems, and are a critical vector in alkalic porphyry-epithermal exploration.

Key implications for the prospect:

- **System Preservation:** Near-surface lithocap assemblages indicate the majority of the potential mineralized body is preserved at depth, not lost to erosion.
- **Target Scale:** In analogous alkalic systems, the vertical extent of mineralization can exceed 500 m.
- **Vectoring:** The transition from water-silica zones at Mirador Creek and the higher elevations of Previsto Central toward the high-grade gold channels provides a clear vector to the higher-energy core of the system for future drill targeting.

### **Alkalic Porphyry-Epithermal Context, Rare and Significant**

Work by the Company's geological consultants has confirmed that the Previsto system displays the hallmark characteristics of an **alkalic porphyry-epithermal district**, a class of deposit that includes some of the world's largest and highest-grade gold systems. Key features include:

- **Roscoelite-cemented hydrothermal breccias** associated with Au-Ag-Te-V-Cu-Mo-Pb-Ba-As, with grades up to 33.1 g/t Au and 120 g/t Ag at Las Helenas.
- **Fluorite** occurring as cement in roscoelite-cemented breccias, a diagnostic feature of alkalic systems.
- **Massive adularia alteration** associated with Au-Ag-Te mineralization.
- **Pseudoleucite-bearing syenite porphyries**, a silica-undersaturated intrusive suite that is globally rare and genetically linked to alkalic gold mineralization.

The geological parallels to Cripple Creek in Colorado, which has produced over 30 million ounces of gold from a similar alkalic igneous setting with roscoelite, adularia, and telluride associations, are direct and compelling. Emperor and Tuvatu in Fiji provide additional alkalic analogues. Previsto is the first system of this type to be recognized in Peru, and the doubling of its footprint with Previsto Far North substantially increases the project's district-scale potential.

## Next Steps

Hannan's team is actively advancing multiple work fronts to capitalize on this material expansion of Previsto:

- **Structural Mapping:** Detailed mapping and channel sampling of Previsto Central outcrops to further define high grade gold and understand the structural controls of mineralization.
- **Data integration:** Integrating and ground truthing the high-resolution lithostructural interpretation completed by Gavin Daneel.
- **Mirador Creek Extensions:** Further systematic sampling to locate extensions and repetitions of the confirmed high-grade mineralization along strike and in parallel structures.

## Belen (DIA Valiente) Drilling Update

Final assays have been received for the follow-up drilling completed at the Sortilegio and Vista Alegre prospects.

- **Sortilegio (HDDSL002 – 300.05 m):** Intercepted a 32 m zone (from 31 m) of abundant pyrite/oxidized sulphide mineralization with quartz. Results showed individual samples up to 0.5 g/t Au and 0.2% Cu, with associated anomalism of Mo, Te, Bi, and W. This is interpreted as the "roots" of a hydrothermal system due to textural observations and geochemical association.
- **Sortilegio (HDDSL001 – 426.55 m):** Targeted a chargeability high; the anomaly was attributed to abundant primary magnetite in diorites/monzonites.
- **Vista Alegre (HDDVA004 – 217.25 m):** Tested a high-resistivity target; the anomaly was explained by variations in alteration mineralogy and did not intercept significant mineralization.

## About the Project

The 100% owned Previsto prospect (AMANECER project) is located in central-eastern Peru (Figure 1). The area is characterized by steep topography on the eastern flank of the Central Cordillera with elevations between 800 m and 2,000 m above sea level. The prospect was discovered in 2021 during an extensive greenfields prospecting program initiated by Hannan targeting back-arc porphyry copper-gold systems.

Previsto has rapidly evolved from a greenfields prospect to an emerging alkalic porphyry-epithermal area. At Previsto and Belen, a significant-scale porphyry cluster is present within an area of 25 km by 10 km, with eight porphyry and/or epithermal targets now identified in detail with up to 10 earlier-stage targets awaiting further work. The identification of Previsto Far North further expands this already significant footprint.

The Company is executing a multi-year strategy to systematically prospect and drill test its extensive land package in this emerging Miocene-aged, linked porphyry-epithermal mineral belt.

## Technical Background

All samples were collected by Hannan geologists. Samples were transported to ALS in Lima via third-party services using trackable parcels and by company staff. At the laboratory, rock samples were prepared and analyzed by standard methods. The sample preparation involved crushing 70% to less than 2 mm, riffle split off 250 g, pulverize split to better than 85% passing 75 microns. Samples were analyzed by method ME-MS61, a four-acid digest performed on 0.25 g of the sample to quantitatively dissolve most geological materials. Analysis is via ICP-MS. Gold was analyzed in rock and soils by ALS in Lima using a standard sample preparation and 30 g fire assay sample charge. Soil samples were analyzed by a portable XRF (VANTA-VMR) using an in-house protocol which includes routine use of CRM and field duplicates as well as 10% check samples analyzed by ALS Lima. QAQC protocol for rock samples is to include one CRM per 25 samples.

Channel samples are considered representative of the in situ mineralization. At this stage, true widths of mineralization are not known. Grab or panel samples are selective by nature and are unlikely to represent average grades on the property.

## About Hannan Metals Limited (TSXV:HAN) (OTCPK: HANNF)

[Hannan Metals Limited](#) is an exploration company focused on the identification and delineation of large gold and copper mineralizing systems in new frontiers in Peru. Over the last decade, the team behind Hannan has forged

a long and successful record of discovering, financing, and advancing mineral projects in Australia, Europe and South America.

Mr. Michael Hudson FAusIMM, Hannan's Chairman and CEO, a Qualified Person as defined in National Instrument 43-101, has prepared, reviewed, verified and approved the technical contents of this news release.

### **Further Information**

Further discussion and analysis of the project is available through the Hannan Metals website at [www.hannanmetals.com](http://www.hannanmetals.com) and the Hannan YouTube channel at [www.youtube.com/@HannanMetals](http://www.youtube.com/@HannanMetals)

On behalf of the Board,

**"Michael Hudson"**

Michael Hudson, Chairman & CEO

### **Further Information**

[www.hannanmetals.com](http://www.hannanmetals.com)

1305 – 1090 West Georgia St., Vancouver, BC, V6E 3V7

Mariana Bermudez, Corporate Secretary

+1 (604) 685 9316, [info@hannanmetals.com](mailto:info@hannanmetals.com)

**Forward Looking Statements.** Certain disclosure contained in this news release may constitute forward-looking information or forward-looking statements, within the meaning of Canadian securities laws. These statements may relate to this news release and other matters identified in the Company's public filings. In making the forward-looking statements the Company has applied certain factors and assumptions that are based on the Company's current beliefs as well as assumptions made by and information currently available to the Company. These statements address future events and conditions and, as such, involve known and unknown risks, uncertainties and other factors which may cause the actual results, performance or achievements to be materially different from any future results, performance or achievements expressed or implied by the statements. These risks and uncertainties include but are not limited to: the political environment in which the Company operates continuing to support the development and operation of mining projects; the threat associated with outbreaks of viruses and infectious diseases; risks related to negative publicity with respect to the Company or the mining industry in general; planned work programs; permitting; and community relations. Readers are cautioned not to place undue reliance on forward-looking statements. The Company does not intend, and expressly disclaims any intention or obligation to, update or revise any forward-looking statements whether as a result of new information, future events or otherwise, except as required by law.

*Neither the TSX Venture Exchange nor its Regulation Services Provider (as that term is defined in the policies of the TSX Venture Exchange) accepts responsibility for the adequacy or accuracy of this news.*

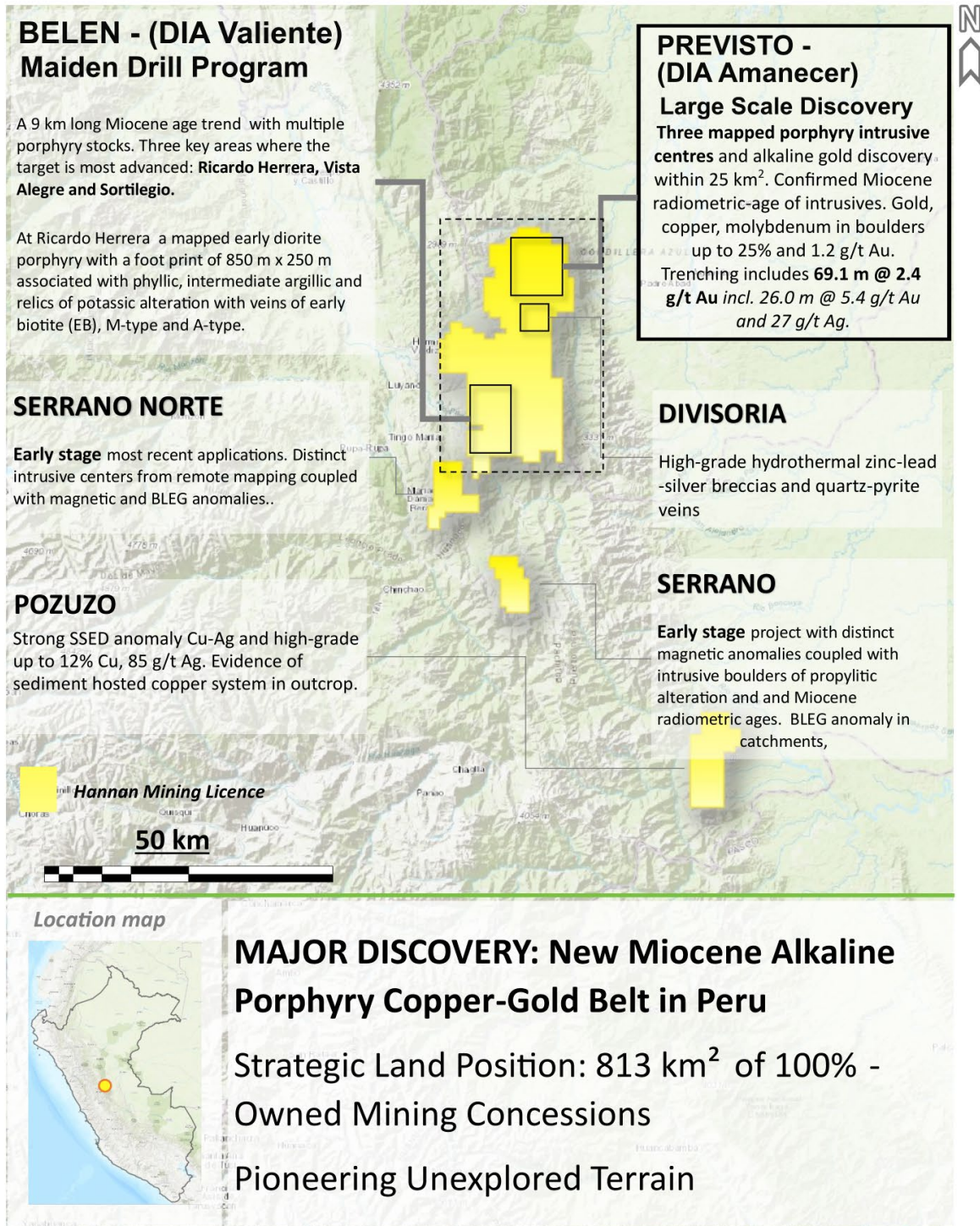


Figure 1: Overview of the 813 km<sup>2</sup> Valiente project area in Peru.

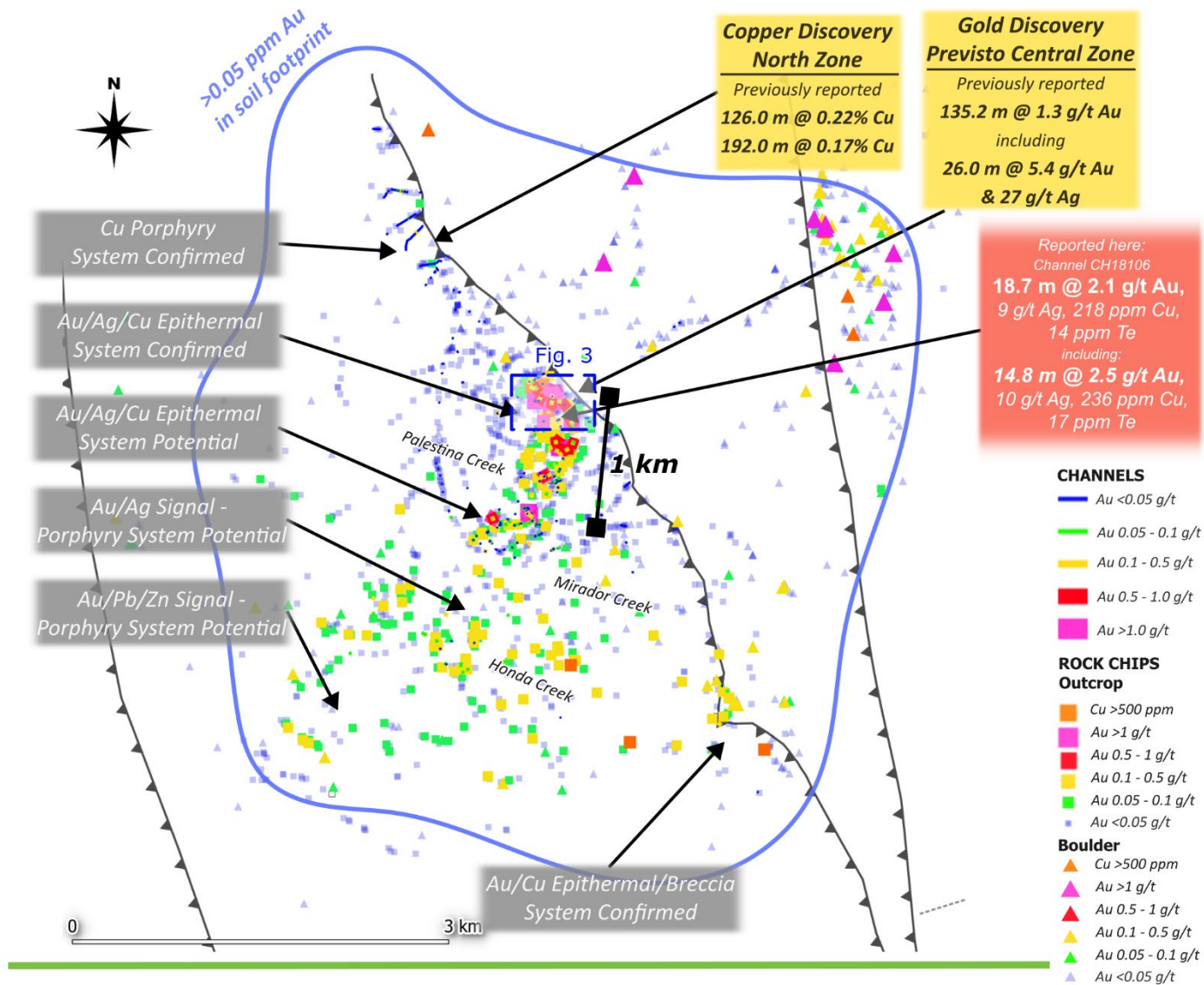


Figure 2: Map showing the vast 5x5 km gold anomaly at Previsto and the location of several systems developing within the Previsto footprint which highlight this area as a new mineral district. Location of current results also shown.

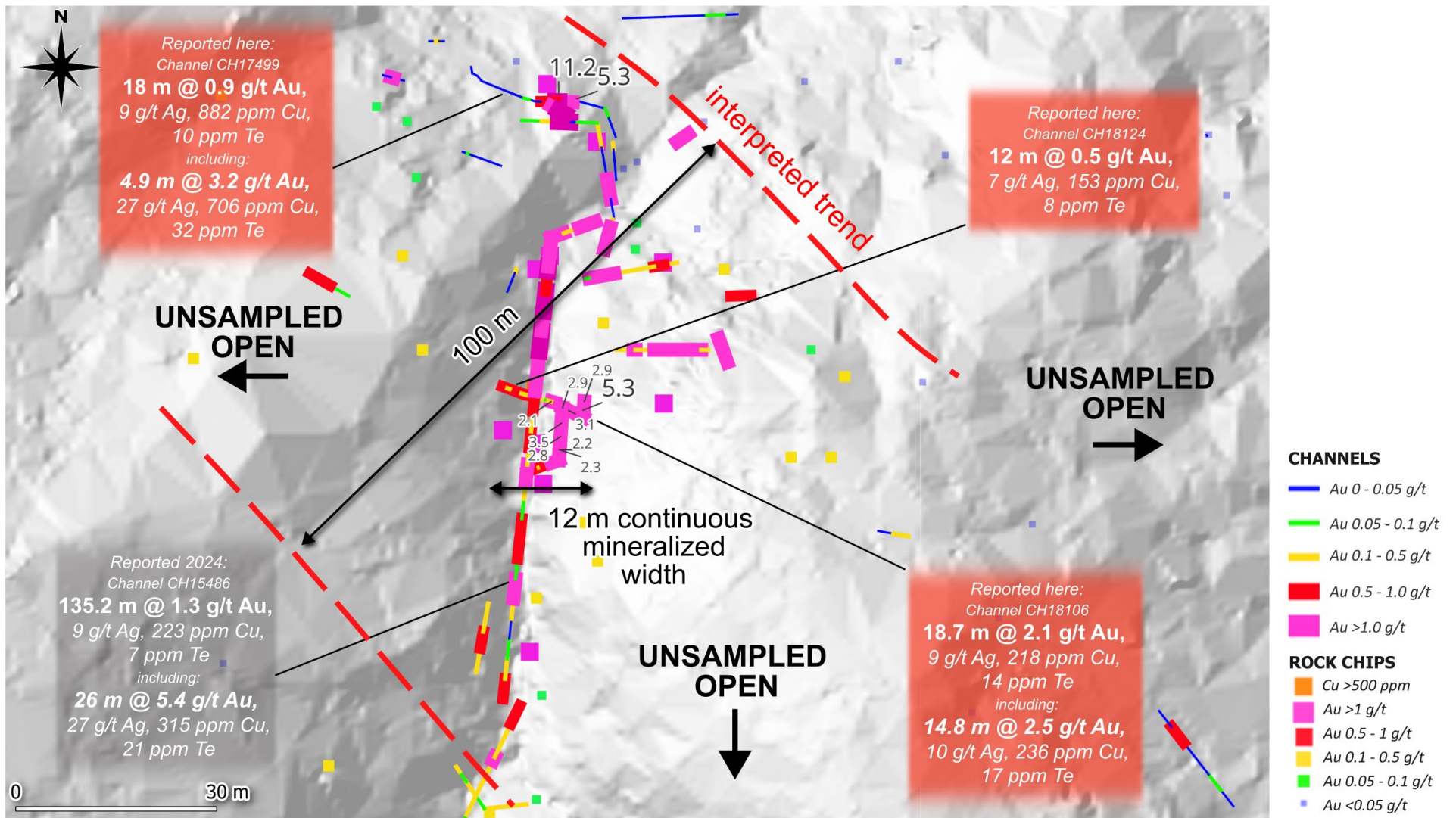


Figure 3: Zoomed-in map of the Previsto Central area showing gold in rock chips and channels, including channels reported here. Interpreted mineralization trend is outlined with dashed red lines. Number callouts are >2 g/t Au from channels reported here.